
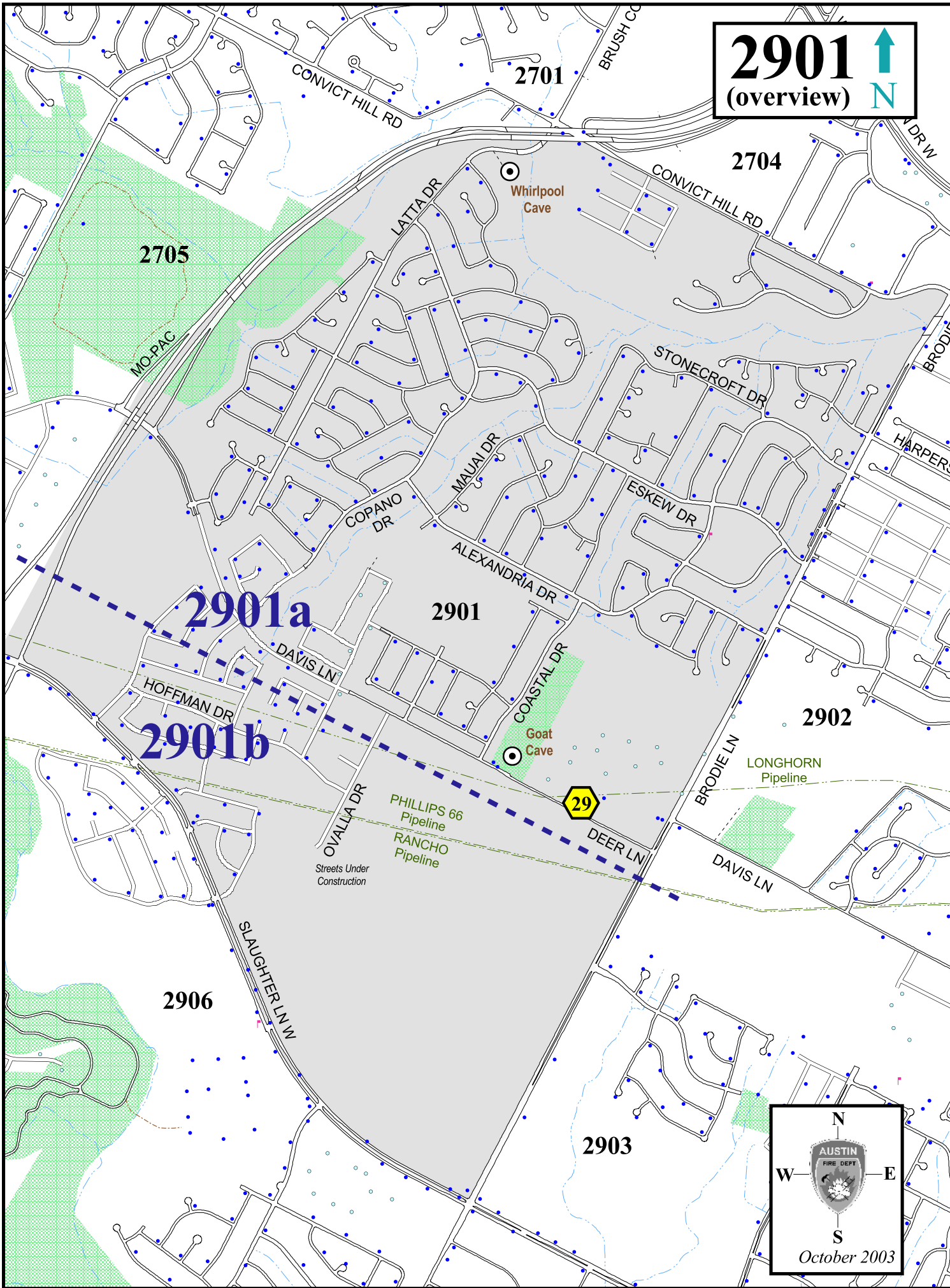



2901 ↑
(overview) N





Dick Nichols
District Park

2705

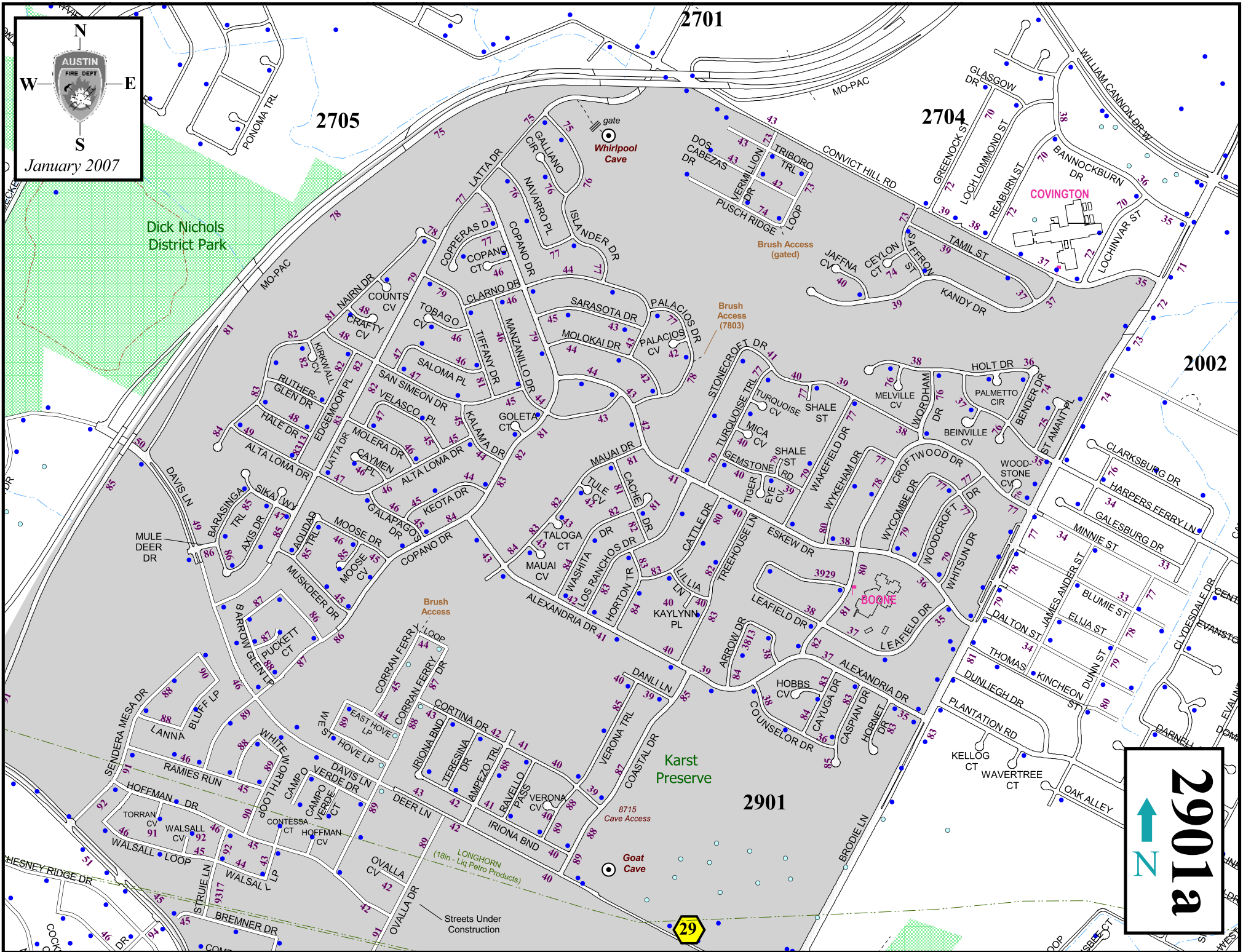

2701

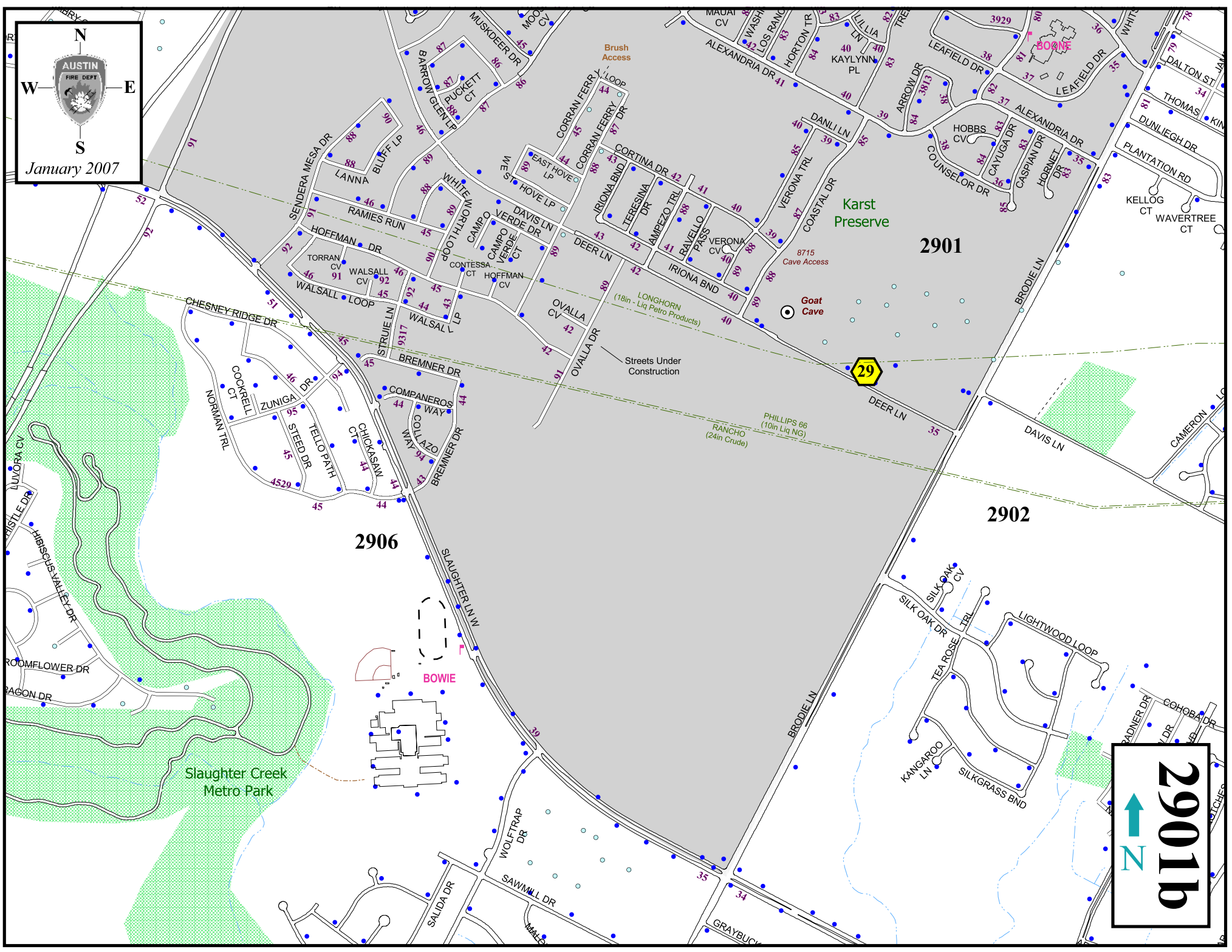

2704

2002

2901

2901a





Karst Preserve

2901

2902

2906

Slaughter Creek Metro Park

BOWIE

Goat Cave

PHILLIPS 66 (10in Liq NG)

RANCHO (24in Crude)

Streets Under Construction

LONGHORN (18in - Liq Petro Products)

2901b



2902

2002

Brush Access

Brush Access (thru Longview Park)

Longview Park

2002

2901

2902

81

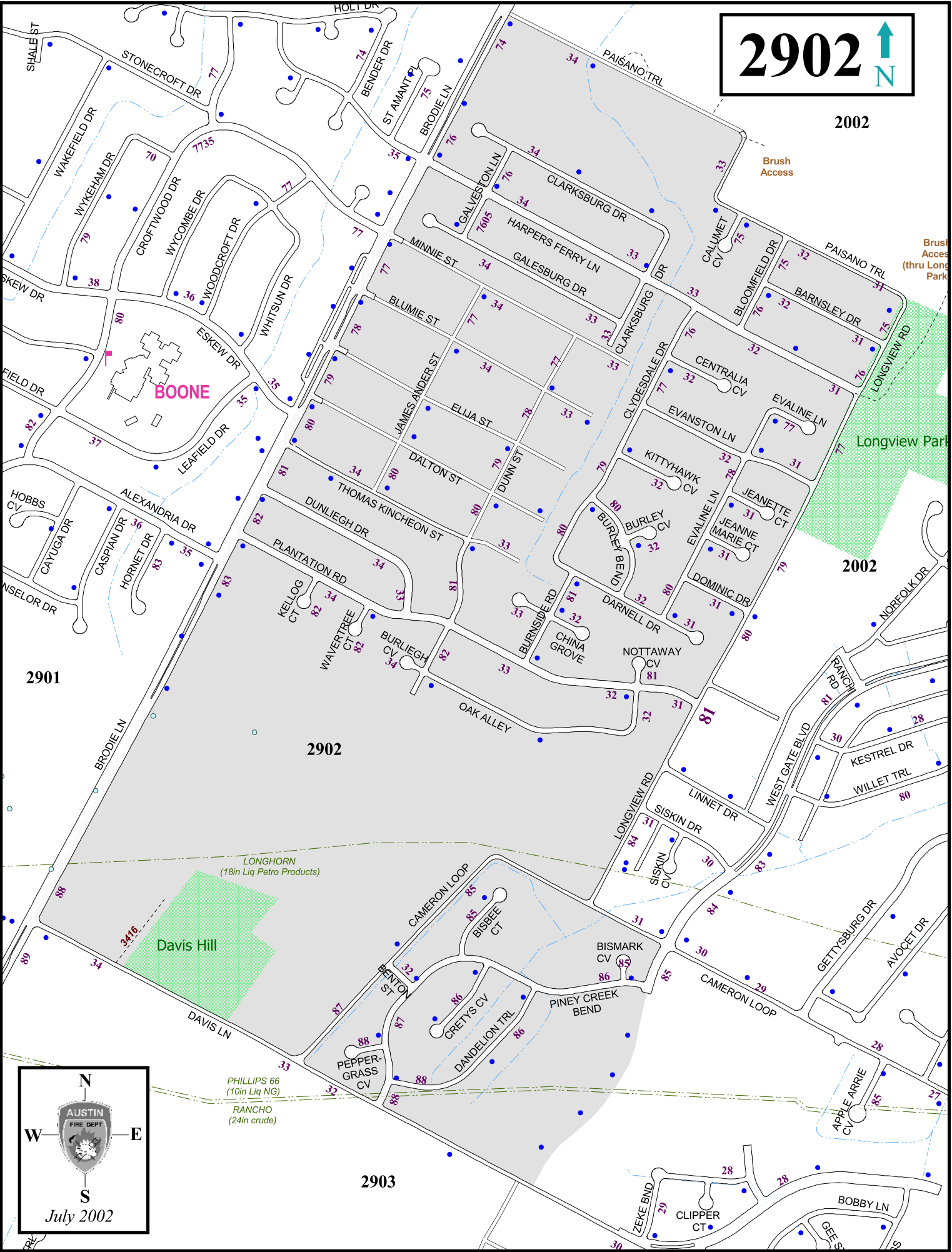

LONGHORN
(18in Liq Petro Products)


Davis Hill

PHILLIPS 66
(10in Liq NG)

RANCHO
(24in crude)

2903





2903
 ↑ N

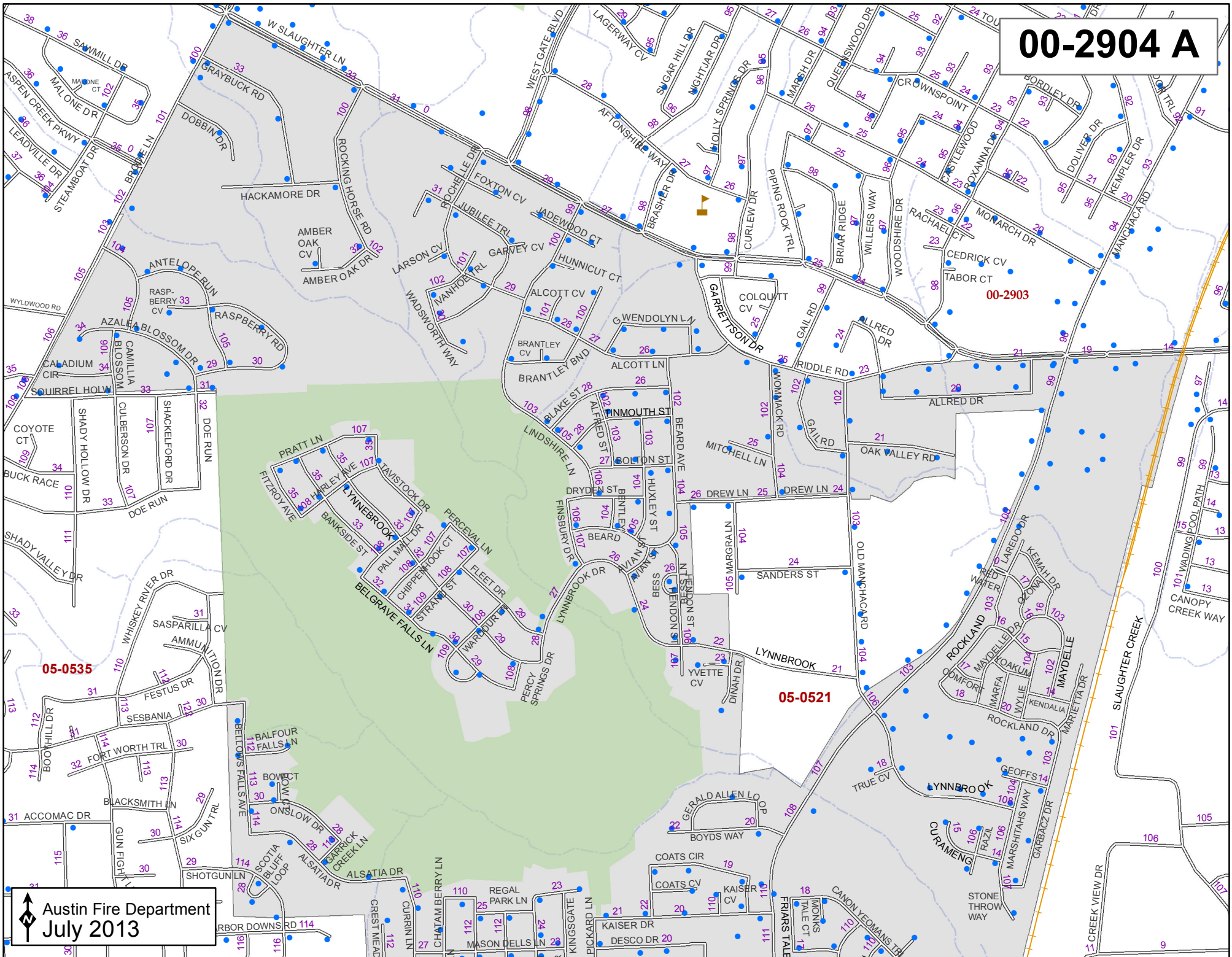
00-2904 A

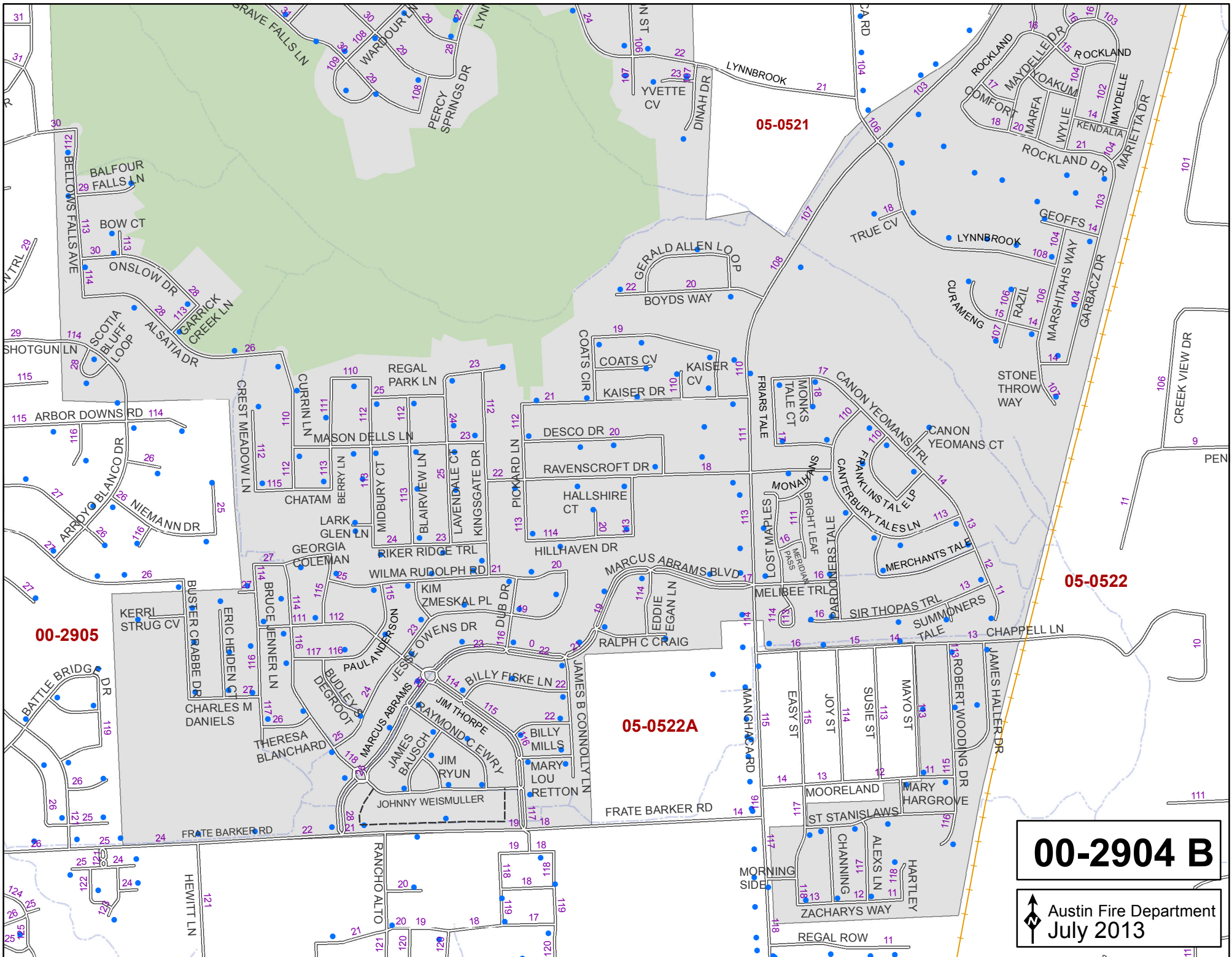
00-2903

05-0521

05-0535

Austin Fire Department
July 2013





00-2905

05-0521

05-0522

05-0522A

00-2904 B

Austin Fire Department
July 2013

00-2905

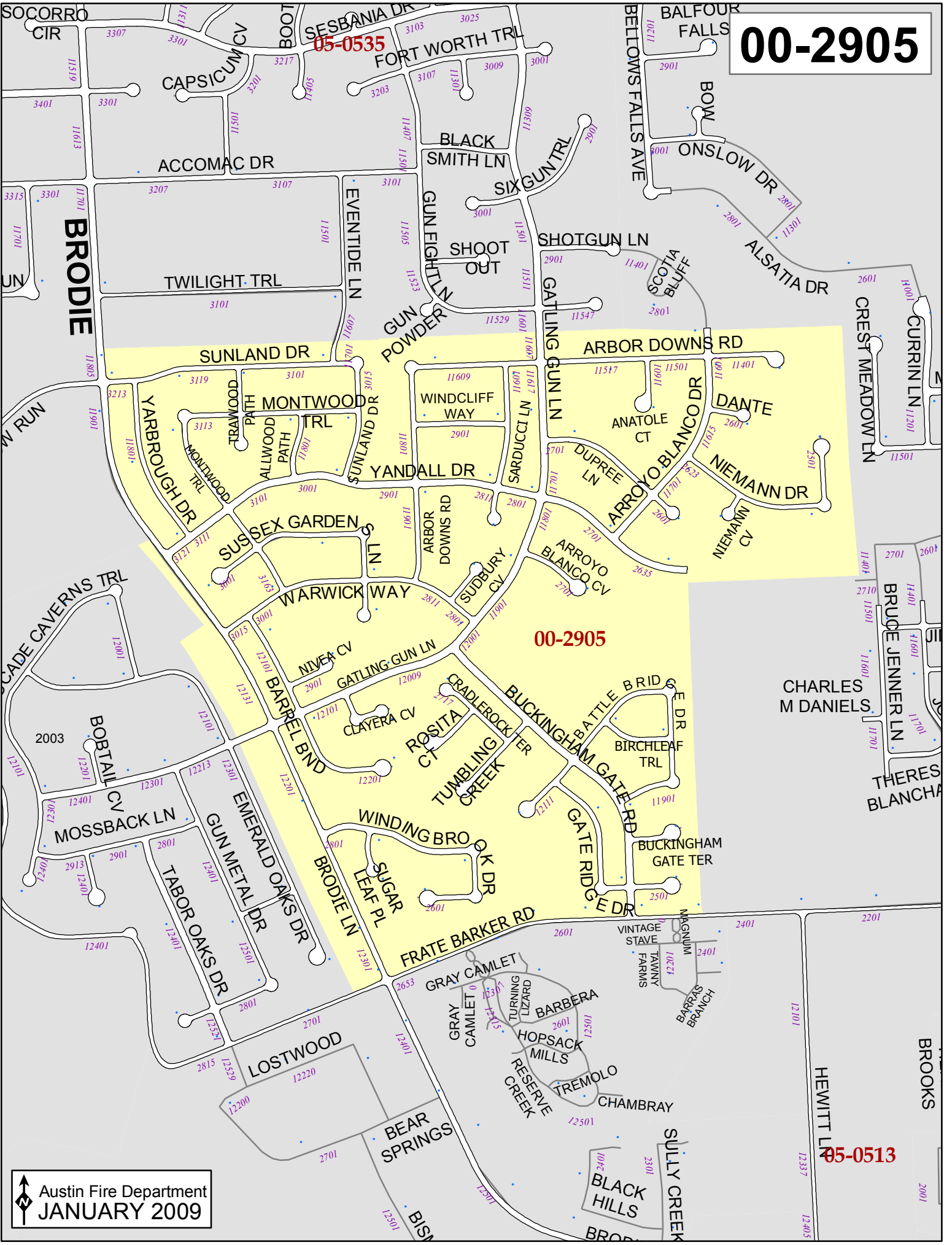
05-0535

00-2905

05-0513

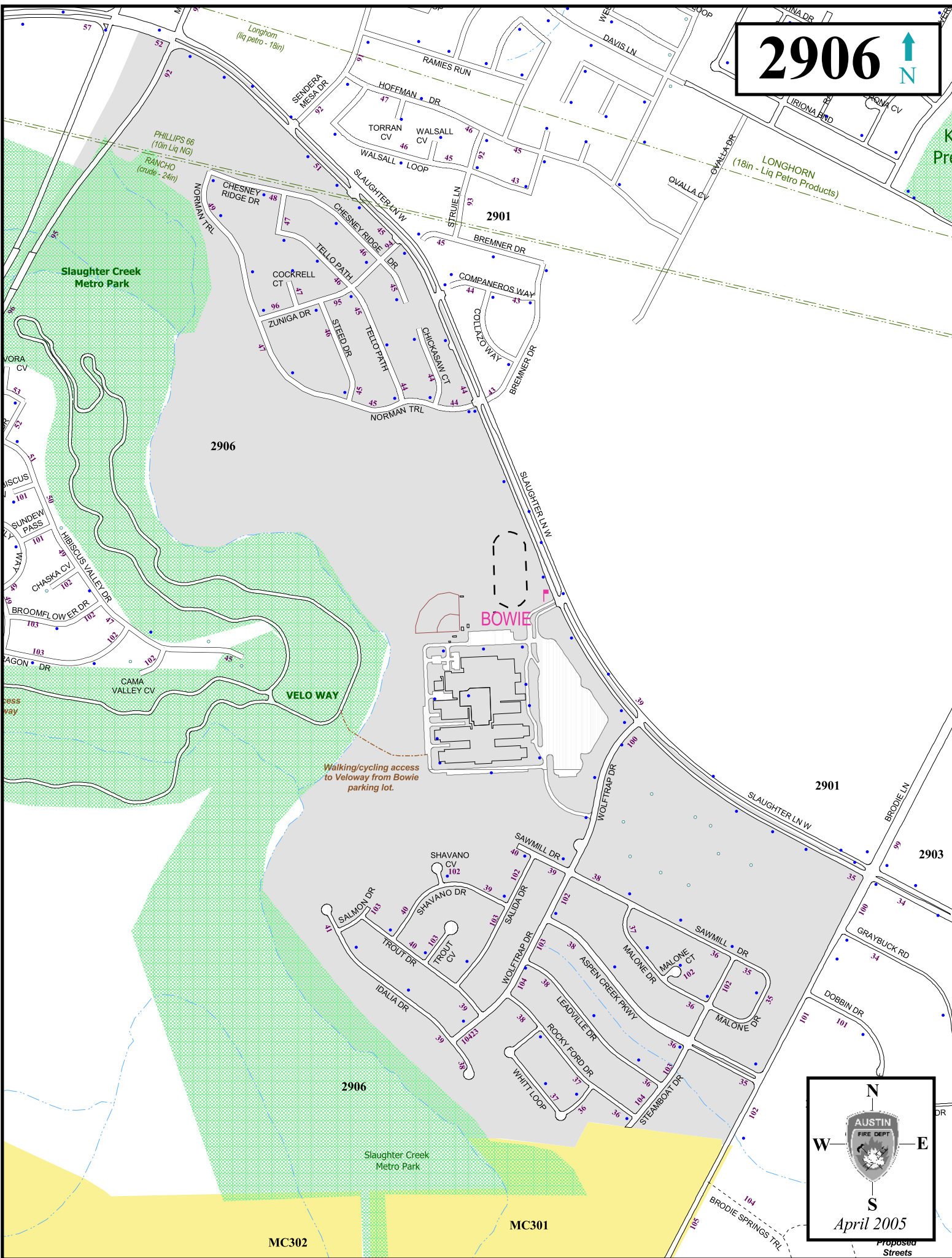
BRODIE

Austin Fire Department
JANUARY 2009




2906

↑ N




Walking/cycling access to Veloway from Bowie parking lot.



MC302

MC301

Proposed Streets



Structures Under Construction

25

HEWITT LN

2907

22

RANCHO ALTO RD

119

JIM CRAIG CT

O CALLAHAN DR

BROTEN ST

20

ERUZIONE DR

120

SUTTER ST

17

MCCLANNAHAN DR

18

VERCHOTA DR

120

121

STROBEL LN

17

PAVELICH PASS

121

DAVE SILK DR

RALPH COX RD

BILL BAKER DR

118

BUZZ SCHNEIDER LN

JIM THORPE LN

MC309

14

FRATE BARKER RD

MC203

JAMES BAUSCH LN
JIM RYUN
JOHNNY WEISMULLER

MARY
LOU
RETTON LN


MES B
MOLLY LN

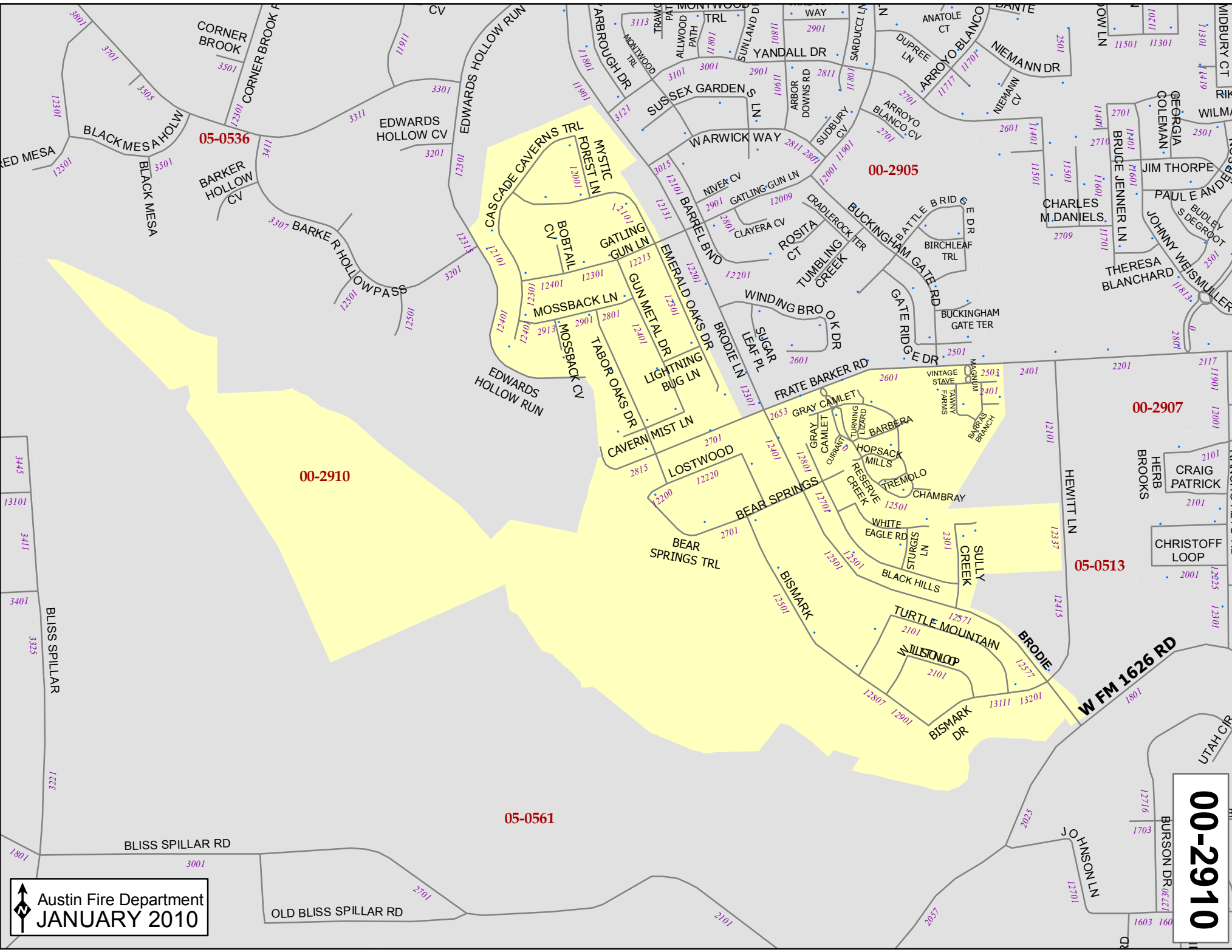
MANCHACA

MOORE

REG

ST 1





Austin Fire Department
JANUARY 2010

00-2910

05-0536

00-2905

00-2910

00-2907

05-0513

05-0561